

Further information is available at
www.riverconnect.com.au
or the Greater Shepparton Visitor
Information Centre
534 Wyndham St, Shepparton VIC 3630
(03) 5831 4400













Note: Please be aware most areas highlighted in this publication are natural environments and have limited infrastructure available. Please refer to the legend in this publication for more information on featured sites and their accessibility.
Please note there are generally no facilities at camping areas.



Goulburn & Broken River Access Shepparton & Mooroopna

The Goulburn River is one of four Heritage Rivers in Victoria. The Broken River flows into the Goulburn in the heart of Shepparton. Their floodplains and swamps between Shepparton and Mooroopna have great cultural significance and are integral to maintaining the rivers' health and supporting our community.

KEY:

-  PICNIC AREA
-  BBQ AREA
-  FISHING
-  PLAYGROUND
-  BIRDWATCHING
-  KAYAKING & CANOEING
-  PHOTOGRAPHY
-  INTERPRETATIVE SIGN
-  BOAT RAMP
-  TOILETS
-  WHEELCHAIR ACCESS
-  WHEELCHAIR ASSIST

Note: Please be aware most areas highlighted in this publication are natural environments and have limited infrastructure available. Please refer to the legend in this publication for more information on featured sites and their accessibility. Wheelchair assist access points are unsealed paths and surface quality is subject to weather conditions. Please consider your impact on native plants and animals by staying on defined trails and carrying out all rubbish and food products. Please note there are generally no facilities at camping areas. Also, a fishing license is required when fishing in Victorian waterways.

Further information is available at www.riverconnect.com.au or the Shepparton Visitor Information Centre.

1 Gemmills Swamp Nature Conservation Reserve



Gemmills Swamp is a high value wetland situated on the floodplain of the Goulburn River. It is home to many native birds and is a great spot for birdwatching. The bioremediation wetland, off McFarlane Road, treats stormwater runoff from Mooroopna before it enters Gemmills Swamp and is accessible via an unsealed path beginning on the northern side of McFarlane Road.

2 J. A. Douglass Park



Situated on Echuca Rd in Mooroopna, J. A. Douglass Park borders Gemmills Swamp and is a gateway to various walks and birdhides.

3 Kaieltheban Park



Accessible via Archer Street in Mooroopna, Kaieltheban Park is believed to have been a favoured camping and fishing site for the Kaieltheban tribe, part of the Yorta Yorta Family Group.

4 Chinamans Gardens



Ah Wong, a Chinese immigrant, set up a market garden, selling vegetable produce to Mooroopna and surrounding residents. Chinamans Gardens, is the site of this former vegetable garden and provides views of the Goulburn River. Accessible off McLennan St, Mooroopna.

5 The Flats



The Flats is a significant Aboriginal area, home to many Aboriginal families after the Cummeragunja Walk Off in 1939. Interpretative signage is located on the signed walk, which can be accessed by foot from the shared path running alongside the Midland Highway. Ample car parking is located on McLennan Street, Mooroopna.

6 KidsTown



A children's adventure playground in a bush setting designed to entertain, stimulate and inform children.

A kiosk is open daily.
Mon – Fri: 10am to 2pm.
Sat – Sun: 10am to 4pm.

7 Daintons Bridge



Named after the first engineer to build a bridge over the Goulburn River, James Henry Dainton, this site features a boat ramp, located on the southern side of the bridge. A fishing jetty is also accessible at this site when river levels are low. Informal trailer parking is available onsite.

8 Stuarts Reserve



A sealed loop track to the north or south of the playground along The Boulevard, gives you great access and views to the Goulburn River. People with limited mobility may require assistance when accessing the loop track due to the steep descent from the road.

9 Jordans Bend



A good section of remnant vegetation in the heart of Shepparton which is home to the endangered Squirrel Glider. Unsealed car park provides access to the shared path network for people with limited mobility.

10 Boulevard Bush Reserve



Boulevard Bush Reserve is a section of unique River Red Gum woodland. Originally part of the Wanganui Estate, and later owned by the Tassicker family, the reserve is of high environmental and historical value. Follow an unsealed walking path with seating and interpretative signage to learn about the native plant and animal species that can be seen in the area.

11 Shepparton Weir/Fishway



The weir was built to provide a reliable river height for urban water extraction. The newly constructed Fishway enables fish to move up and down stream, essentially using the Fishway as a ladder.

12 Reedy Swamp



Reedy Swamp is the southern point of the Lower Goulburn National Park and provides valuable habitat and breeding sites for a large number of waterbirds.

13 Victoria Park Lake Precinct



This attractive environmentally sustainable public open space is used for a wide range of recreational activities and is close to Aquamoves, Cafés and a Skate Park.

14 The Confluence



Only accessible along the shared path network (walk or cycle), the confluence is the point where the Broken River flows into the Goulburn River.

15 Australian Botanic Gardens Shepparton



The former Kialla tip site has been transformed to showcase local indigenous species of the Shepparton and Mooroopna Region. Follow compacted pathways to the top of the huge mound and enjoy the spectacular views across the surrounding bushland along the Goulburn and Broken Rivers to the Strathbogie Ranges. Entry is off Riverview Drive.

16 Raftery Bend











A beautiful stretch of bushland, with access to the Goulburn at a number of bends. Access via the northern end of Raftery Road.



↑
TO LOCH
GARRY



1km

-  SHARED PATH
-  UNSEALED PATH
-  VEHICLE TRACK
-  PUBLIC PARKLANDS
-  CAMPING AREA
-  BOAT RAMP
-  PUBLIC TOILETS
-  INFORMATION CENTRE

 POINTS OF INTEREST

1. Gemmills Swamp Nature Conservation Reserve
2. J.A. Douglass Park
3. Kaieltheban Park
4. Chinamans Gardens
5. The Flats
6. KidsTown
7. Daintons Bridge
8. Stuarts Reserve
9. Jordans Bend
10. Boulevard Bush Reserve
11. Shepparton Weir/Fishway
12. Reedy Swamp
13. Victoria Park Lake Precinct
14. The Confluence
15. Australian Botanic Gardens Shepparton
16. Raftery Bend



MOOROOPNA

SHEPPARTON

↓
TO TOOLAMBA
AND MURCHISON

